

Appendix D:

CULTURAL HISTORIC OVERVIEW



March 11, 2014

Lindsay A. Walker, PE, PTOE, AICP
Parsons Brinckerhoff
1492 Alysheba Way, Suite 230
Lexington, Kentucky 40509

RE: Cultural Historic Records Review and Windshield Survey for the Proposed I-75 to Mountain Parkway Connector in Clark, Madison, Estill, and Powell Counties, Kentucky
CRA Project Number: K14P002
Contract Publication Series: 14-065

Dear Ms. Walker:

In February of 2014, Cultural Resource Analysts, Inc. (CRA), personnel completed a cultural historic records review and windshield survey for the proposed I-75 to Mountain Parkway Connector in Clark, Madison, Estill, and Powell Counties, Kentucky. The study was conducted at the request of Parsons Brinckerhoff on behalf of the Kentucky Transportation Cabinet. The objective of the records review and windshield survey was to identify National Register of Historic Places (NRHP) listed, eligible, or potentially significant properties within the study area that should be taken into consideration as project plans are developed. An archaeological study is being conducted by CRA in conjunction with the cultural historic component; it has yet to be completed at the time of publication of this technical memorandum.

CRA personnel completed a records review at the Kentucky Heritage Council (KHC) on February 12, 2014. Six NRHP-listed resources were identified in Clark County (CK 6, CK 21, CK 25, CK 397, CK 439, and CK 597); 15 NRHP-listed resources were identified in Madison County (MA 10, MA 21, MA 23, MA 31, MA 45, MA 52, MA 57, MA 62, MA 196, MA 198, MA 206, MA 224, MA 234, MA 236, , MA 481) as well as the Boonesboro Townsite Historic District with contributing resources (MA 1, 2, 3, MA 372 and MA 373). The Boonesborough Fort Site, a National Historic Landmark, is also located in Madison County; although the original fort is no longer extant, the site remains and is part of the Fort Boonesborough State Park. Remnants of Boone Trace, a historic road forged by Daniel Boone in 1775 are evident in Madison County; the Kentucky portion of the road traverses from the Cumberland Gap to Boonesboro. While not listed in the NRHP, the Friends of Boone Trace have plans to nominate the entire Kentucky portion of the road and preserve it as a heritage walking trail. Two NRHP-listed resources were identified in Estill County (ESI 8 and ESI 9) as well as the Irvine Downtown Business District with 32 contributing resources (ESI 3, 6, 8, 10–17, 19–20, and 22–40). No NRHP-listed resources are located within the study area in Powell County. Twenty resources were determined eligible or recommended for listing in the NRHP (CK 389, CK 402–403, CK 414, CK 425, CK 429, CK 472, CK 511–515, CK 520, MA 4, MA 7 [as an additional resource to the Madison County MRA], MA 29, MA 38, MA 239, the Blue Grass Army Depot, and ES 9) and 30 are no longer extant (CK 1, CK 5, CK 34, CK 133–135, CK 137, CK 322, CK 365–369, CK 388, CK 394–396, CK 398–400, CK 518–519, CK 536, a pony truss bridge in Clark County [Bridge # 25-0974-B0088], MA 16, MA 22, MA 42–43, MA 46, and the Wells House); these resources and their statuses can be found in the tables that follow (Tables 3, 5, 7, 9). The remaining previously recorded resources have “undetermined” NRHP statuses according to KHC’s database.

A review of surveys and reports on file at KHC revealed several earlier surveys overlapping the current study area and survey corridor. These reports have been assembled into Table 1. The previous reports identified a number of previously recommended NRHP-eligible resources, which have been identified in Tables 3 and 7. The study area consists of two regions: the broad study area and the survey corridor. Only the survey corridor, which traverses parts of Madison County (KY 25 and KY 52), Estill County (KY 52, KY 89, and KY 499), and Powell County (KY 89 and KY 82) was subject to a windshield survey. Sarah Reynolds and Kathy Martinolich of CRA completed the windshield survey on February 20 and 24, 2014, noting the current condition of previously surveyed resources and identifying undocumented resources and assessing them for potential significance. Both individual resources and larger neighborhoods and potential historic districts were assessed during the survey. All previous NRHP-listed resources in the survey corridor (MA 52, MA 45, MA 62, ESI 8, and all contributing resources associated with the Irvine Business District [ESI 3, 6, 8, 10–17, 19–20, 22–40]), appear to maintain the characteristics that made them eligible for NRHP listing. MA 234 was inaccessible and therefore was not assessed. The resources previously recommended eligible for NHRP listing (ESI 42, ESI 62, ESI 75, ESI 77, ESI 78, and ESI 91) also appear to maintain the characteristics that made them eligible. Twelve new individual historic resources and two new historic districts (CRA 1–3, CRA 5–11, CRA 13–14, Waco Downtown District [MA 48, MA 49, MA 50, MA 51, and CRA 4], and Irvine Main Street Residential District [CRA 12]), were identified in the field as potentially significant properties. The remaining resources 50 years of age or older observed in the survey corridor are generally characterized by early- to mid-twentieth-century residences that exhibit common house forms such as I-houses, T-plans, bungalows, front-gable cottages, American Small Houses, and Ranches and have undergone material changes that have diminished or compromised their integrity, so they are unlikely to be eligible for listing in the NRHP.

The attached tables and map detail the extent of the study area and survey corridor and the locations and NRHP-eligibility recommendations of the identified resources. Since the majority of the study area has not been subject to formal cultural historic survey, additional investigations may be required as project plans are developed. If you have any questions, please do not hesitate to contact me at your convenience.

Sincerely,








Elizabeth Heavrin
Architectural Historian, Principal Investigator






Table 1. Previous Reports.






Report Title	Report Author and Associated Company	Prepared For	Report Date	Associated Surveyed Resources in Study Area	Associated Surveyed Resources in Survey Corridor
Clark County					
A Cultural Historic Report for the Proposed Lower Howards Creek Sanitary Sewer Improvement Project in Clark County, Kentucky	Jayne C. Henderson, Palmer Engineering	Winchester Municipal Utilities	2010	CK 6, CK 5, CK 7,	N/A
FCC Form 620 Submission Packet for the Proposed Cellular Communication Tower Site Near Boonesborough in Clark County, Kentucky (Contract Publication Series 07-243)	Lori A. O'Connor, Craig A. Potts, and Kathryne M. Joseph, Cultural Resource Analysts, Inc.	Craig and Associates, LLC	2008	CK 2, CK 3, CK 4, CK 5, CK 6, CK 7	N/A
FCC Form 620 Submission Packet for the Proposed 285 FT Cellular Communications Tower, Southwest of Trapp, Clark County, Kentucky (Contract Publication Series 07-053)	Jacqueline P. Horlbeck, Cultural Resource Analysts, Inc.	Craig and Associates, LLC	2007b	CK 363-369, CK 401, CK 132	N/A
FCC Form 620 Submission Packet for a Proposed Cellular Collocation Site Near Boonesborough in Clark County, Kentucky (Contract Publication Series 07-081)	Craig A. Potts and Lori A. O'Connor, Cultural Resource Analysts, Inc.	Craig and Associates, LLC	2007	CK 2-8, CK 518-519, CK 523	N/A
Cultural Historic Survey for the Proposed Addition of a Circulating Fluidized Bed Boiler Generating Unit at J.K. Smith Power Station in Southwest Clark County, Kentucky (Contract Publication Series 07-180)	Trent Spurlock with contributions by Lori A. O'Connor, Cultural Resource Analysts, Inc.	East Kentucky Power Cooperative	2007a	CK 132-134, CK 137-139, CK 226, CK 363-364, CK 388-389, CK 394-401, CK 536, CK 663- 690	N/A
FCC Form 620 Submission Packet for Proposed 285 FT Cellular Communications Tower, South of Indian Fields, Clark County, Kentucky (Contract Publications Series 07-052)	Jacqueline P. Horlbeck, Cultural Resource Analysts, Inc.	Craig and Associates, LLC	2007	CK 34, CK 321-322, CK 337-338	N/A
A Cultural Historic Resources Report for the KY 974 Kiddville Road Interchange on the Bert T. Combs Mountain Parkway in Clark County, Kentucky	Jayne H. Fiegel and Tamara Farnsworth, Palmer Engineering	Kentucky Transportation Cabinet	2004	CK 321, CK 608, CK, 609, CK 610, CK 628, CK 629	N/A
Section 106 Case Report KY 974, White Conkwright Road Bridge Over Howard Creek, Clark County, Kentucky	Kentucky Transportation Cabinet	Federal Highway Administration	2001	Bridge # 25-0974-B0088	N/A
Madison County					
A Cultural Historic Resource Evaluation for the Proposed Construction of an Emergency Response Tower at Lexington Road, in Madison County, Kentucky	Fred Rogers, Glen Payne, and Ginger Shank, Preservation Services and Technology Group, LLC	Patriot Engineering and Environmental, Inc.	2008	MA 208	N/A
A Cultural Historic Resource Evaluation for the Proposed Construction of an Emergency Response Tower at Moberly in Madison County, Kentucky	Fred J. Rogers, R. Glen Payne, with contributions from Ginger M. Shank, Preservation Services and Technology Group, LLC	Patriot Engineering and Environmental, Inc.	2008	MA 43, MA 899	MA 42, MA 900, MA 901, MA 901
A Cultural Historic Survey of the Proposed Telecommunication Tower Site, Southwest of Redhouse, north of Richmond, Madison County, Kentucky (Terracon Project No. 57047439) (Contract Publication Series 04-184)	Rebecca G. Rapier and Trent Spurlock, Cultural Resource Analysts, Inc.	Terracon	2004	MA 20, MA 22	N/A
A Cultural Historic Resources Report for the WDKY Tower in Madison County, Kentucky	Palmer Engineering	FSTAN Land Surveyors & Consulting Engineers	2003	MA 208, MA 588, MA 595	N/A
Possible Effects of the Undertakings on Historic Properties and/or Indian Religious Areas Concerning the Construction of a New Cellular Communication Tower and Equipment Buildings Located at 185 Kennedy Ln, Richmond, Kentucky, Madison, County (No Copy of Full, Original Report)	Larry N. Stillwell, Archaeological Consultants of Ossian	American Environmental Corporation	2001	No Historic Resource Survey #s assigned	No Historic Resource Survey #s assigned
Blue Grass Army Depot: Cultural Resources Management Plan	Geo-Marine, Inc. with contributions by Maynard E. Cliff, H. Blaine Ensor, Kimberly Kane, Ralph E. Newlan, Duane E. Peter, Donna Shepard, and Philip R. Waite	Blue Grass Army Depot	1994	Northern portion of property is within Study Area (Igloo Storage Buildings)	Property reaches into survey corridor, but contains no historic buildings
A Cultural Resource Survey For the Intersection Improvements KY 52 from KY 876 (Richmond Bypass) to Charlie Norris Road in Madison County, Kentucky	Helen C. Powell, H. Powell and Co., Inc.	T.H.E. Engineers, Inc.	1993	N/A	Sites 1-22; no Historic Resource Survey #s assigned
Section 106 Study: Chenault House and Richmond-Clays Ferry Road, Madison County, Kentucky, Richmond Bypass	Kentucky Transportation Cabinet	Kentucky Transportation Cabinet	1988; Revised 1989	N/A	MA 234
Richmond Bypass Madison County, Kentucky: Addendum to the Architectural and Historical Survey	Marty Poynter Hedgepeth, Presnell Associates, Inc.	Kentucky Department of Highways	1987; Revised June 1987	N/A	Walker House, Boone's Trail Road
Richmond Bypass Madison County, Kentucky	Marty Poynter Hedgepeth, Presnell Associates, Inc.	Kentucky Department of Highways	1986; Revised Oct. 1986; Revised Feb. 1987	Wells House	MA 234, MA 236, Red House/Iris Hill (demolished), RR bridge, Dreaming Creek Heights/Phelps House, Madison County Horse Show Complex, Walker House






Report Title	Report Author and Associated Company	Prepared For	Report Date	Associated Surveyed Resources in Study Area	Associated Surveyed Resources in Survey Corridor
<i>Estill County</i>					
State Level I Documentation of the Masters Farm (ES 66), Estill County, Kentucky	Amanda Abner, Kentucky Transportation Cabinet	Kentucky Transportation Cabinet	2010	N/A	ES 66
A Cultural Historic Resource Evaluation for the Existing Cellular Communications Tower at Winston in Estill County, Kentucky	Preservation Services and Technology Group, LLC	Terracon Consultants, Inc.	2009	no resources in APE	no resources in APE
A Cultural Historic Resource Evaluation for the Existing Cellular Communications Tower at Hargett in Estill County, Kentucky	Preservation Services and Technology Group, LLC	Terracon Consultants, Inc.	2009	N/A	ES 73
Cultural Historic Survey for the Proposed Reconstruction/Relocation of KY 89 from South of Rice Street in Irvine to North of the Estill County High School, Estill County, Kentucky (Contract Publication Series 05-058)	Trent Spurlock, Rebecca G. Rapier, and Jeremy R. Edgeworth, Cultural Resource Analysts, Inc.	Kentucky Transportation Cabinet	2005	N/A	ES 38-71; ESI 42-92
Downtown Revitalization, City of Irvine, Kentucky	Brenda Rice, Family Resources, Inc.	Department of Local Government/Appalachian Regional Commission	1996	No Individual Building Inventory	No Individual Building Inventory
A Cultural Resource Survey for the Corridor for the KY 52/KY 83 Connector Estill County	Helen C. Powell, H. Powell and Co., Inc.	Tenney Pavoni Associates, Inc.	1993	N/A	Sites 1-34; No Historic Resource Survey #s assigned
<i>Powell County</i>					
No previous reports in APE					
<i>Multiple Counties</i>					
Central Kentucky Survey Report: An Examination of Rural Cultural Landscapes in Madison and Garrard Counties, 1800 to 1960 (KAS Report No. 193)	Rachel Kennedy with contributions from Janice Blythe, Ph.D.; Kentucky Archaeological Survey and Kentucky Heritage Council	East Kentucky Power Cooperative	2010	MA 7, MA 10, MA 21, MA 23, MA 31, MA 198, MA 224	MA 52, MA 236
A Cultural Historic Resources Report for the Northeast Section of the Proposed Smith-West Garrard 345 KV Transmission Line in Clark and Madison Counties, Kentucky	Jayne H. Fiegle, Palmer Engineering	East Kentucky Power Cooperative	2007	MA 13, MA 16 MA 25, CK 134, CK 135, CK 137, CK 138, CK 395, CK 400, CK 536	N/A
Cultural Historic Overview Along the Kentucky River Lock and Dam No. 9 Pool in Jessamine, Fayette, Madison, and Clark Counties, Kentucky (Contract Publication Series 01-193)	Rebecca Lawin McCarley, Cultural Resource Analysts, Inc.	FMSM Engineers	2002a	MA 1, MA 2, MA 3, MA 239, CK 1	N/A
A Cultural Historic Overview Survey for Areas Along and Adjacent to Lock and Dam No. 10 Pool of the Kentucky River in Clark, Madison, and Estill Counties (Contract Publication Series 02-13)	Rebecca Lawin McCarley, Cultural Resource Analysts, Inc.	United States Army Corps of Engineers	2002b	CK 01, CK 360, CK 391, CK 394, CK 402-403, CK 425-430, CK 472, CK 474-475, CK 486, CK 511-515, CK 517-518, CK 520, MA 1-3, MA 4, MA 8, MA 36, MA 59, MA 239, 471, ES 9	N/A






Table 2. NRHP-listed Resources in Survey Corridor.






Site/Survey #	Resource Name	Address/location	NRHP Status	Condition	Map Figure	Photo
Clark County						
no listed properties						
Madison County						
MA 52	Griggs House	HWY 977, North of Waco	Part of Madison County MRA	Excellent; maintains integrity for continued NRHP listing	1	
MA 45	Moberly House	.3 mi north of Old HWY 52, north of Moberly	Part of Madison County MRA	Good; maintains adequate integrity for continued NRHP listing	1	
MA 234	Chenault House/Burnam House	north of Lexington Rd, east of I-75	Part of Madison County MRA; Kentucky Transportation Cabinet Report 1988; 1989	Inaccessible due to gated drive and "No Trespassing" sign	1	
MA 62	Cornelison Pottery/Bybee Pottery	HWY 52 East	Individually NRHP-Listed Property	Good; maintains adequate integrity for continued NRHP listing	1	
Estill County						
ESI 8	Riverview Hotel/Patterson Clinic	Main St, Irvine	NRHP Individual Listed Property; also a contributing resource to the Irvine Historic Business District	Good; maintains adequate integrity for continued NRHP listing	1	






Site/Survey #	Resource Name	Address/location	NRHP Status	Condition	Map Figure	Photo
ESI 3	Estill County Courthouse	Irvine	NR Contributing Resource-Irvine Historic Business District	Good; maintains adequate integrity for continued listing as a contributing resource to a NRHP-listed district	1	
ESI 6	Wallace Hotel/Citizens Voice and Times	108 Court	NR Contributing Resource-Irvine Historic Business District	Good; maintains adequate integrity for continued listing as a contributing resource to a NRHP-listed district	1	
ESI 10	Commercial Building	101 Main St, Irvine	NR Contributing Resource- Irvine Historic Business District	Good; maintains adequate integrity for continued listing as a contributing resource to a NRHP-listed district	1	
ESI 11	Margison Chiropractor	102 Main St, Irvine	NR Contributing Resource-Irvine Historic Business District	Good; maintains adequate integrity for continued listing as a contributing resource to a NRHP-listed district	1	
ESI 12	Commercial/Professional Building	108 Main St, Irvine	NR Contributing Resource-Irvine Historic Business District	Good; maintains adequate integrity for continued listing as a contributing resource to a NRHP-listed district	1	

Site/Survey #	Resource Name	Address/location	NRHP Status	Condition	Map Figure	Photo
ESI 13 (possibly ES 22)	Commercial Buildings	110 and 112 Main St, Irvine	NR Contributing Resource-Irvine Historic Business District	Good; maintains adequate integrity for continued listing as a contributing resource to a NRHP-listed district	1	
ESI 14	Mack Theater	110 Main St, Irvine	NR Contributing Resource-Irvine Historic Business District	Good; maintains adequate integrity for continued listing as a contributing resource to a NRHP-listed district	1	
ESI 15 (possibly ES 24)	Commercial Building	116 Main St, Irvine	NR Contributing Resource-Irvine Historic Business District	Good; maintains adequate integrity for continued listing as a contributing resource to a NRHP-listed district	1	
ESI 16	House	106 Court, Irvine	NR Contributing Resource-Irvine Historic Business District	Good; maintains adequate integrity for continued listing as a contributing resource to a NRHP-listed district	1	
ESI 17	House	102 Court, Irvine	NR Contributing Resource-Irvine Historic Business District	Good; maintains adequate integrity for continued listing as a contributing resource to a NRHP-listed district	1	

Site/Survey #	Resource Name	Address/location	NRHP Status	Condition	Map Figure	Photo
ESI 19	Boarding House	132 Broadway, Irvine	NR Contributing Resource-Irvine Historic Business District	Good; maintains adequate integrity for continued listing as a contributing resource to a NRHP-listed district	1	
ESI 20 (ES 21)	Carhartt Manufacturer/City Hall	142 Broadway, Irvine	NR Contributing Resource-Irvine Historic Business District	Good; maintains adequate integrity for continued listing as a contributing resource to a NRHP-listed district	1	
ESI 22	Christian Worship Center	105 Broadway, Irvine	NR Contributing Resource-Irvine Historic Business District	Good; maintains adequate integrity for continued listing as a contributing resource to a NRHP-listed district	1	
ESI 23	Commercial Building	103 Broadway, Irvine	NR Contributing Resource-Irvine Historic Business District	Good; maintains adequate integrity for continued listing as a contributing resource to a NRHP-listed district	1	
ESI 24 (ES 23)	BF Williams Building	200 Main St, Irvine	NR Contributing Resource-Irvine Historic Business District	Good; maintains adequate integrity for continued listing as a contributing resource to a NRHP-listed district	1	

Site/Survey #	Resource Name	Address/location	NRHP Status	Condition	Map Figure	Photo
ESI 25	Commercial Building	206 Main St, Irvine	NR Contributing Resource-Irvine Historic Business District	Good; maintains adequate integrity for continued listing as a contributing resource to a NRHP-listed district	1	
ESI 26	Commercial Building	214 Main St, Irvine	NR Contributing Resource-Irvine Historic Business District	Good; maintains adequate integrity for continued listing as a contributing resource to a NRHP-listed district	1	
ESI 27	Masonic Hall	216 Main St, Irvine	NR Contributing Resource-Irvine Historic Business District	Good; maintains adequate integrity for continued listing as a contributing resource to a NRHP-listed district	1	
ESI 28	Commercial Building	218 Main St, Irvine	NR Contributing Resource-Irvine Historic Business District	Good; maintains adequate integrity for continued listing as a contributing resource to a NRHP-listed district	1	
ESI 29	Commercial Building	211 Main St, Irvine	NR Contributing Resource-Irvine Historic Business District	Good; maintains adequate integrity for continued listing as a contributing resource to a NRHP-listed district	1	

Site/Survey #	Resource Name	Address/location	NRHP Status	Condition	Map Figure	Photo
ESI 30	Irvine Renaissance Restoration	Main St, Irvine	NR Contributing Resource-Irvine Historic Business District	Good; maintains adequate integrity for continued listing as a contributing resource to a NRHP-listed district	1	
ESI 31	Woods Building	Main St, Irvine	NR Contributing Resource-Irvine Historic Business District	Good; maintains adequate integrity for continued listing as a contributing resource to a NRHP-listed district	1	
ESI 32 (ES 25)	James Hotel	207 Main St, Irvine	NR Contributing Resource-Irvine Historic Business District	Good; maintains adequate integrity for continued listing as a contributing resource to a NRHP-listed district	1	
ESI 33	Commercial Building	151 Main St, Irvine	NR Contributing Resource-Irvine Historic Business District	Good; maintains adequate integrity for continued listing as a contributing resource to a NRHP-listed district	1	
ESI 34	Commercial Building	135 Main St, Irvine	NR Contributing Resource-Irvine Historic Business District	Good; maintains adequate integrity for continued listing as a contributing resource to a NRHP-listed district	1	

Site/Survey #	Resource Name	Address/location	NRHP Status	Condition	Map Figure	Photo
ESI 35	Commercial Building	131 Main St, Irvine	NR Contributing Resource-Irvine Historic Business District	Good; maintains adequate integrity for continued listing as a contributing resource to a NRHP-listed district	1	
ESI 36	MF Taylor Building	129 Main St, Irvine	NR Contributing Resource-Irvine Historic Business District	Good; maintains adequate integrity for continued listing as a contributing resource to a NRHP-listed district	1	
ESI 37	Commercial Building	125 Main St, Irvine	NR Contributing Resource-Irvine Historic Business District	Good; maintains adequate integrity for continued listing as a contributing resource to a NRHP-listed district	1	
ESI 38	Commercial Building	119 Main St, Irvine	NR Contributing Resource-Irvine Historic Business District	Good; maintains adequate integrity for continued listing as a contributing resource to a NRHP-listed district	1	
ESI 39	Saint-Teresa Medical Clinic	115 Main St, Irvine	NR Contributing Resource-Irvine Historic Business District	Good; maintains adequate integrity for continued listing as a contributing resource to a NRHP-listed district	1	



















Site/Survey #	Resource Name	Address/location	NRHP Status	Condition	Map Figure	Photo
ESI 40	Commercial Building	Main St, Irvine	NR Contributing Resource-Irvine Historic Business District	Good; maintains adequate integrity for continued listing as a contributing resource to a NRHP-listed district	1	
<i>Powell County</i>						
no listed properties						

Table 3. Potentially Significant and Determined Eligible Resources in Survey Corridor.						
Site/Survey #	Resource Name/Function	Address/location	NRHP Status	Condition	Map Figure	Photo
<i>Clark County</i>						
N/A						
<i>Madison County</i>						
	Blue grass Army Depot	431 Battlefield Memorial Hwy	905 buildings on property recommended eligible and 188 need further review; none of these buildings fall within the direct survey corridor, but portions of the property do reach into the survey corridor (Geo-Marine, Inc., et al., 1994)	An igloo storage building is visible from survey corridor, although it is located in Study APE. It appears to be in good condition as it retains its historic materials and integrity	1	
CRA 3	American Bungalow	3317 Old KY 15	Potentially Significant based on CRA field observations	Excellent; retains historic materials and integrity	1	
MA 48	house (former doctors office)	Old KY 52, Waco	Potentially Significant as contributing resource to a potential Waco Downtown District based on CRA field observations	Good; retains historic materials and integrity	1	

Site/Survey #	Resource Name/Function	Address/location	NRHP Status	Condition	Map Figure	Photo
MA 49	Waco Deposit Bank	Old KY 52, Waco	Potentially Significant as contributing resource to a potential Waco Downtown District based on CRA field observations	Good; retains historic materials and integrity	1	
MA 50	Commercial Bldg and Lodge Hall	Old KY 52, Waco	Potentially Significant as contributing resource to a potential Waco Downtown District based on CRA field observations	Good; form intact, some material changes	1	
MA 51	Commercial Bldgs (two)	Old KY 52, Waco	Potentially Significant as contributing resource to a potential Waco Downtown District based on CRA field observations	Fair; one building retains historic materials and integrity while other building only retains form since historic materials have been altered; buildings should be two survey sites-no reason to be combined	1	
CRA 4	frame commercial building on corner	Old KY 52, Waco	Potentially Significant as contributing resource to a potential Waco Downtown District based on CRA field observations	Good; form intact, some material changes	1	
MA 491	Waco Elementary School	Fike Rd at Waco Loop	Potentially Significant based on CRA field observations	Good; some alterations and an early, sympathetic addition	1	

Site/Survey #	Resource Name/Function	Address/location	NRHP Status	Condition	Map Figure	Photo
CRA 1	two-story house	116 Miller Dr	Potentially Significant based on CRA field observations	Good; some alterations	1	
CRA 2	Bungalow	2377 Catalpa Loop	Potentially Significant based on CRA field observations	Good; retains historic materials and integrity	1	
CRA 5	vacant cross-gable house	3099 Brassfield Rd	Potentially Significant based on CRA field observations	Good; retains historic materials and integrity	1	
CRA 6	vacant cross-gable house	Drowning Creek Rd	Potentially Significant based on CRA field observations	Good; retains historic materials and integrity	1	
CRA 7	gambrel-roof Bungalow	4650 KY 52	Potentially Significant based on CRA field observations	Good; retains historic materials and integrity	1	

Site/Survey #	Resource Name/Function	Address/location	NRHP Status	Condition	Map Figure	Photo
<i>Estill County</i>						
ESI 42	house	501 Laurel St, Irvine	Recommended eligible under Criterion C in 2005 as an excellent example of a mid-twentieth-century vernacular, front-gable house form that retains the majority of characteristics associated with bungalows (Spurlock et al., 2005); KHC concurred with recommendation	Excellent; retains historic materials and integrity	1	
ESI 62	American Bungalow	northeast corner of the intersection of KY 89 and Frances St	Recommended eligible under Criterion C in 2005 as an excellent example of an American Bungalow in Irvine (Spurlock et al., 2005); KHC concurred with recommendation	Good; retains historic materials and integrity	1	
ESI 75	cross-gable house with Craftsman details	304 KY 89, Irvine	Recommended eligible under Criterion C in 2005 as an excellent example of a house exhibiting Craftsman and Prairie Style elements in Irvine from the early twentieth century (Spurlock et al., 2005); KHC concurred with recommendation	Excellent; retains historic materials and integrity	1	
ESI 77	flat-roof house with Moderne, Art Deco, and Colonial Revival elements	309 KY 89, Irvine	Recommended eligible under Criterion C in 2005 as an excellent example of early- to mid-twentieth-century residential architecture (Spurlock et al., 2005); KHC concurred with recommendation	Excellent; retains historic materials and integrity	1	
ESI 78	Irvine High School (former)	east side of KY 89, north of downtown, Irvine	Recommended eligible by KHC 2005	Good; retains historic context and form	1	

Site/Survey #	Resource Name/Function	Address/location	NRHP Status	Condition	Map Figure	Photo
ESI 91	springhouse/pavilion once associated with the Estill Springs Hotel	555 KY 89, Irvine	Recommended eligible in 2005 under Criterion C as the last remaining example as a springhouse/pavilion associated with Irvine's past medicinal springs resort (Spurlock et al., 2005); KHC concurred with recommendation	Good; Pavilion has been reconstructed in kind and historic spring well remains, however integrity of historic design, materials, and workmanship compromised; resource potentially eligible under Criterion A for its association with springs resorts	1	
CRA 9	Polygonal Warren Through Truss Bridge (ca. 1940)	KY 52 over KY River, Irvine	Potentially Significant based on CRA field observations	Good; retains historic materials and integrity	1	
ESI 2	U.S. Post Office, Irvine	230 Main St	Potentially Significant based on CRA field observations	Excellent; retains historic materials and integrity	1	
CRA 12	Irvine Main Street Residential Historic District	Main St from Chestnut St to Orchard Ave	Potentially Significant as a District based on CRA field observations	Good; many houses within area retain historic materials and integrity and date from circa 1905 to 1930; contributing resources include following address #s or description: 255, 252, 253, 250, house between 253 and Irvine UMC Church (ESI 5), Irvine UMC Church, 240, 239, house south of 240, 237, 235, 236, 233, 231, 229, and 227	1	
CRA 10	Contemporary house	262 Main St	Potentially Significant based on CRA field observations	Excellent; retains historic materials and integrity	1	





Site/Survey #	Resource Name/Function	Address/location	NRHP Status	Condition	Map Figure	Photo
CRA 11	First Christian Church	Main St	Potentially Significant based on CRA field observations	Excellent; retains historic materials and integrity	1	
CRA 8	concrete block house	Cedar Grove	Potentially Significant based on CRA field observations	Good; retains historic materials and integrity	1	
CRA 13	frame house	407 Park Ave, Irvine	Potentially Significant based on CRA field observations	Good; some alterations including an early addition	1	
CRA 14	concrete block shed possibly associated with former RR spur line	Covey Rd at Richmond Ave	Potentially Significant based on CRA field observations	Excellent; retains historic materials and integrity	1	
Powell County						
N/A						

Table 4. Previously Surveyed Resources in Survey Corridor (undetermined/not eligible statuses).

Site/Survey #	Resource Name/Function	Address/location	NRHP Status	Condition	Map Figure
<i>Clark County</i>					
no properties					
<i>Madison County</i>					
MA 39	house	unknown	Undetermined; not eligible based on CRA field observations	common house form; alterations	1
MA 47	house	off Old KY 52 on Muddy Creek	Undetermined; not eligible based on CRA field observations	common house form; alterations	1
MA 213	John Farrar House	unknown	Undetermined; not eligible based on CRA field observations	Although KHC shapefiles place resource in survey corridor, the address vicinity listed on survey form places resource outside survey corridor and study APE	1
MA 214	Lee Farm House	unknown	Undetermined; not eligible based on CRA field observations	Although KHC shapefiles place resource in survey corridor, the address vicinity listed on survey form places resource outside survey corridor and study APE	1
MA 217	Dunsinane	unknown	Undetermined; not eligible based on CRA field observations	Although KHC shapefiles place resource in survey corridor, the address vicinity listed on survey form places resource outside survey corridor and study APE	1
MA 218	Benjamin Boatwright House	unknown	Undetermined; not eligible based on CRA field observations	Although KHC shapefiles place resource in survey corridor, the address vicinity listed on survey form places resource outside survey corridor and study APE	1
MA 219	Reuben Stapp House	unknown	Undetermined; not eligible based on CRA field observations	Although KHC shapefiles place resource in survey corridor, the address vicinity listed on survey form places resource outside survey corridor and study APE	1
MA 220	General Samuel Estills Home	unknown	Undetermined; not eligible based on CRA field observations	Although KHC shapefiles place resource in survey corridor, the address vicinity listed on survey form places resource outside survey corridor and study APE	1
MA 226	John Mauzey House	unknown	Undetermined; not eligible based on CRA field observations	Although KHC shapefiles place resource in survey corridor, the address vicinity listed on survey form places resource outside survey corridor and study APE	1
MA 488	house	KY 52 near Elliston	Undetermined; not eligible based on CRA field observations	common house form; alterations	1
MA 489	house	Waco Loop Rd, Waco	Undetermined; not eligible based on CRA field observations	common house form; alterations	1
MA 490	house	343 Waco Loop Rd, Waco	Undetermined; not eligible based on CRA field observations	common house form; alterations	1
MA 492	house	131 Fike Rd, Waco	Undetermined; not eligible based on CRA field observations	common house form; alterations	1
MA 493	house	600 Waco Loop Rd, Waco	Undetermined; not eligible based on CRA field observations	common house form; alterations	1

Site/Survey #	Resource Name/Function	Address/location	NRHP Status	Condition	Map Figure
MA 900	house	3295 Old Irvine Rd	Recommended Not Eligible (Rogers, Payne, with Shank 2008); KHC concurred; not eligible based on CRA field observations	common house form; alterations	1
MA 901	house	3288 Old Irvine Rd	Recommended Not Eligible (Rogers, Payne, with Shank 2008); KHC concurred; not eligible based on CRA field observations	common house form; alterations	1
MA 902	house	104 Meadowbrook LN	Recommended Not Eligible (Rogers, Payne, with Shank 2008); KHC concurred; not eligible based on CRA field observations	common house form; alterations	1
MA xx (no historic resource survey number assigned)	RR bridge	parallel to Red House Rd	Recommended not Eligible (Hedgepeth 1986; 1987); Not Eligible based on CRA field observations	stone abutments have been significantly altered with concrete; integrity compromised	1
MA xx (no historic resource survey number assigned)	Dreaming Creeks Heights House	Red House Rd	Recommended not Eligible (Hedgepeth 1986; 1987); KHC concurred that house not eligible, but property may have archaeological potential (1987); not eligible based on CRA field observations	Significant alterations	1
<i>Estill County</i>					
ES 38	house	north side of Valley Drive, Irvine	Recommended Not Eligible (Spurlock et al., 2005); KHC concurred. Not eligible based on CRA field observations	common house form; alterations	1
ES 39	house	1083 KY 89, Irvine	Recommended Not Eligible (Spurlock et al., 2005); KHC concurred. Not eligible based on CRA field observations	common house form; alterations	1
ES 40	house	1121 KY 89, Irvine	Recommended Not Eligible (Spurlock et al., 2005); KHC concurred. Not eligible based on CRA field observations	common house form; alterations	1
ES 41	house	west side of KY 89	Recommended Not Eligible (Spurlock et al., 2005); KHC concurred. Not eligible based on CRA field observations	common house form; alterations	1
ES 42	house	1147 KY 89, Irvine	Recommended Not Eligible (Spurlock et al., 2005); KHC concurred. Not eligible based on CRA field observations	common house form; alterations	1
ES 43	house	1157 KY 89, Irvine	Recommended Not Eligible (Spurlock et al., 2005); KHC concurred. Not eligible based on CRA field observations	common house form; alterations	1

Site/Survey #	Resource Name/Function	Address/location	NRHP Status	Condition	Map Figure
ES 44	house	1161 KY 89, Irvine	Recommended Not Eligible (Spurlock et al., 2005); KHC concurred. Not eligible based on CRA field observations	common house form; alterations	1
ES 45	house	west side of KY 89, North Irvine	Recommended Not Eligible (Spurlock et al., 2005); KHC concurred. Not eligible based on CRA field observations	common house form; alterations	1
ES 46	house	1102 KY 89, Irvine	Recommended Not Eligible (Spurlock et al., 2005); KHC concurred. Not eligible based on CRA field observations	common house form; alterations	1
ES 47	outbuildings	off a driveway that exits the east side of KY 89 north of Irvine	Recommended Not Eligible (Spurlock et al., 2005); KHC concurred. Not eligible based on CRA field observations	common house form; alterations	1
ES 48	house	1230 KY 89, Irvine	Recommended Not Eligible (Spurlock et al., 2005); KHC concurred. Not eligible based on CRA field observations	common house form; alterations	1
ES 49	house	1469 KY 89, Irvine	Recommended Not Eligible (Spurlock et al., 2005); KHC concurred. Not eligible based on CRA field observations	common house form; alterations	1
ES 50	house	159 Stump Rd, Irvine	Recommended Not Eligible (Spurlock et al., 2005); KHC concurred. Not eligible based on CRA field observations	common house form; alterations	1
ES 51	house	John Rawlings Rd, Irvine	Recommended Not Eligible (Spurlock et al., 2005); KHC concurred. Not eligible based on CRA field observations	common house form; alterations	1
ES 52	barn	west side of John Rawlings Rd, Irvine	Recommended Not Eligible (Spurlock et al., 2005); KHC concurred. Not eligible based on CRA field observations	common house form; alterations	1
ES 53	agricultural buildings	KY 1705, Irvine	Recommended Not Eligible (Spurlock et al., 2005); KHC concurred. Not eligible based on CRA field observations	common house form; alterations	1
ES 54	house	95 White Lick Rd, Irvine	Recommended Not Eligible (Spurlock et al., 2005); KHC concurred. Not eligible based on CRA field observations	common house form; alterations	1
ES 55	house	70 Cundiff Rd, Irvine	Recommended Not Eligible (Spurlock et al., 2005); KHC concurred. Not eligible based on CRA field observations	common house form; alterations	1

Site/Survey #	Resource Name/Function	Address/location	NRHP Status	Condition	Map Figure
ES 56	house	135 Cundiff Rd, Irvine	Recommended Not Eligible (Spurlock et al., 2005); KHC concurred. Not eligible based on CRA field observations	common house form; alterations	1
ES 57	house	1525 KY 89, Irvine	Recommended Not Eligible (Spurlock et al., 2005); KHC concurred. Not eligible based on CRA field observations	common house form; alterations	1
ES 58	house	1825 KY 89, Irvine	Recommended Not Eligible (Spurlock et al., 2005); KHC concurred. Not eligible based on CRA field observations	common house form; alterations	1
ES 59	house	1847 KY 89, Irvine	Recommended Not Eligible (Spurlock et al., 2005); KHC concurred. Not eligible based on CRA field observations	common house form; alterations	1
ES 60	Puckett Cemetery	west side of KY 89 off Lela Ln, Irvine	Recommended Not Eligible (Spurlock et al., 2005); KHC concurred. Not eligible based on CRA field observations	common house form; alterations	1
ES 61	house	1960 KY 89, Irvine	Recommended Not Eligible (Spurlock et al., 2005); KHC concurred. Not eligible based on CRA field observations	common house form; alterations	1
ES 62	Cemetery	east side of KY 89 off Beth Ln, Irvine	Recommended Not Eligible (Spurlock et al., 2005); KHC concurred. Not eligible based on CRA field observations	common house form; alterations	1
ES 63	house	east side of KY 89, north of Beth Ln, Irvine	Recommended Not Eligible (Spurlock et al., 2005); KHC concurred. Not eligible based on CRA field observations	common house form; alterations	1
ES 64	house	2315 KY 89, Irvine	Recommended Not Eligible (Spurlock et al., 2005); KHC concurred. Not eligible based on CRA field observations	common house form; alterations	1
ES 65	house	2355 KY 89, Irvine	Recommended Not Eligible (Spurlock et al., 2005); KHC concurred. Not eligible based on CRA field observations	common house form; alterations	1
ES 66	T-plan house-part of Masters Farm- documented in 2010	KY 89, north of Beth Drive, Irvine	Recommended Eligible under Criterion A for association with agriculture in E. KY (Spurlock et al., 2005); Mitigation: State Level Documentation before proposed KY 89 road improvements	House is still extant along with some outbuildings; however new road alignment cut through middle of property, thus compromising integrity of setting, feeling, and association.	1

Site/Survey #	Resource Name/Function	Address/location	NRHP Status	Condition	Map Figure
ES 67	house	2730 KY 89, Irvine	Recommended Not Eligible (Spurlock et al., 2005); KHC concurred. Not eligible based on CRA field observations	common house form; alterations	1
ES 68	house	east side of KY 89, north of Estill Co. High School and Middle, Irvine	Recommended Not Eligible (Spurlock et al., 2005); KHC concurred. Not eligible based on CRA field observations	common house form; alterations	1
ES 69	house	east side of KY 89, north of Estill Co. High School and Middle, Irvine	Recommended Not Eligible (Spurlock et al., 2005); KHC concurred. Not eligible based on CRA field observations	common house form; alterations	1
ES 70	commercial building	KY 89, Irvine	Recommended Not Eligible (Spurlock et al., 2005); KHC concurred. Not eligible based on CRA field observations	common house form; alterations	1
ES 71	Moore Cemetery	east side of KY 89, north of the current Estill Co. High School	Recommended Not Eligible (Spurlock et al., 2005); KHC concurred. Not eligible based on CRA field observations	common house form; alterations	1
ES 73	Box Frame Building	6395 HWY 89	Recommended Not Eligible (Preservation Services and Technology Group LLC 2009); Not Eligible based on CRA field observations	common house form	1
ESI 4	Billy Williams House/TE Lewis Funeral Home	224 Main St, Irvine	Undetermined; not eligible based on CRA field observations	common house form; alterations	1
ESI 41	business	133 and 135 Broadway, Irvine	Undetermined; not eligible based on CRA field observations	commercial buildings with alterations	1
ESI 43	house	503 Laurel St, Irvine	Recommended Not Eligible (Spurlock et al., 2005); KHC concurred. Not eligible based on CRA field observations	common house form; alterations	1
ESI 44	house	505 Laurel St, Irvine	Recommended Not Eligible (Spurlock et al., 2005); KHC concurred. Not eligible based on CRA field observations	common house form; alterations	1
ESI 45	house	507 Laurel St, Irvine	Recommended Not Eligible (Spurlock et al., 2005); KHC concurred. Not eligible based on CRA field observations	common house form; alterations	1
ESI 46	house	509 Laurel St, Irvine	Recommended Not Eligible (Spurlock et al., 2005); KHC concurred. Not eligible based on CRA field observations	common house form; alterations	1
ESI 47	house	513 Laurel St, Irvine	Recommended Not Eligible (Spurlock et al., 2005); KHC concurred. Not eligible based on CRA field observations	common house form; alterations	1

Site/Survey #	Resource Name/Function	Address/location	NRHP Status	Condition	Map Figure
ESI 48	house	515 Laurel St, Irvine	Recommended Not Eligible (Spurlock et al., 2005); KHC concurred. Not eligible based on CRA field observations	common house form; alterations	1
ESI 49	house	519 Laurel St, Irvine	Recommended Not Eligible (Spurlock et al., 2005); KHC concurred. Not eligible based on CRA field observations	common house form; alterations	1
ESI 50	house	521 Laurel St, Irvine	Recommended Not Eligible (Spurlock et al., 2005); KHC concurred. Not eligible based on CRA field observations	common house form; alterations	1
ESI 51	house	525 Laurel St, Irvine	Recommended Not Eligible (Spurlock et al., 2005); KHC concurred. Not eligible based on CRA field observations	common house form; alterations	1
ESI 52	house	527 Laurel St, Irvine	Recommended Not Eligible (Spurlock et al., 2005); KHC concurred. Not eligible based on CRA field observations	common house form; alterations	1
ESI 53	house	522 Laurel St, Irvine	Recommended Not Eligible (Spurlock et al., 2005); KHC concurred. Not eligible based on CRA field observations	common house form; alterations	1
ESI 54	house	520 Laurel St, Irvine	Recommended Not Eligible (Spurlock et al., 2005); KHC concurred. Not eligible based on CRA field observations	common house form; alterations	1
ESI 55	house	518 Laurel St, Irvine	Recommended Not Eligible (Spurlock et al., 2005); KHC concurred. Not eligible based on CRA field observations	common house form; alterations	1
ESI 56	house	512 Laurel St, Irvine	Recommended Not Eligible (Spurlock et al., 2005); KHC concurred. Not eligible based on CRA field observations	common house form; alterations	1
ESI 57	house	506 Laurel St, Irvine	Recommended Not Eligible (Spurlock et al., 2005); KHC concurred. Not eligible based on CRA field observations	common house form; alterations	1
ESI 58	house	508 Laurel St, Irvine	Recommended Not Eligible (Spurlock et al., 2005); KHC concurred. Not eligible based on CRA field observations	common house form; alterations	1
ESI 59	house	northeast corner of intersection of Laurel St and Francis St, Irvine	Recommended Not Eligible (Spurlock et al., 2005); KHC concurred. Not eligible based on CRA field observations	common house form; alterations	1

Site/Survey #	Resource Name/Function	Address/location	NRHP Status	Condition	Map Figure
ESI 60	culvert	Francis St, east of intersection with KY 89, Irvine	Recommended Not Eligible (Spurlock et al., 2005); KHC concurred. Not eligible based on CRA field observations	common house form; alterations	1
ESI 61	commercial building	northwest corner of intersection of KY 89 and Carhartt Ave	Recommended Not Eligible (Spurlock et al., 2005); KHC concurred. Not eligible based on CRA field observations	common house form; alterations	1
ESI 63	house	278 KY 89, Irvine	Recommended Not Eligible (Spurlock et al., 2005); KHC concurred. Not eligible based on CRA field observations	common house form; alterations	1
ESI 64	house	280 KY 89, Irvine	Recommended Not Eligible (Spurlock et al., 2005); KHC concurred. Not eligible based on CRA field observations	common house form; alterations	1
ESI 65	house	282 KY 89, Irvine	Recommended Not Eligible (Spurlock et al., 2005); KHC concurred. Not eligible based on CRA field observations	common house form; alterations	1
ESI 66	house	284 KY 89, Irvine	Recommended Not Eligible (Spurlock et al., 2005); KHC concurred. Not eligible based on CRA field observations	common house form; alterations	1
ESI 67	house	286 KY 89, Irvine	Recommended Not Eligible (Spurlock et al., 2005); KHC concurred. Not eligible based on CRA field observations	common house form; alterations	1
ESI 68	house	288 KY 89, Irvine	Recommended Not Eligible (Spurlock et al., 2005); KHC concurred. Not eligible based on CRA field observations	common house form; alterations	1
ESI 69	house	290 KY 89, Irvine	Recommended Not Eligible (Spurlock et al., 2005); KHC concurred. Not eligible based on CRA field observations	common house form; alterations	1
ESI 70	house	east side of KY 89, south of Rice St, Irvine	Recommended Not Eligible (Spurlock et al., 2005); KHC concurred. Not eligible based on CRA field observations	common house form; alterations	1
ESI 71	house	296 KY 89, Irvine	Recommended Not Eligible (Spurlock et al., 2005); KHC concurred. Not eligible based on CRA field observations	common house form; alterations	1
ESI 72	house	east side of KY 89, south of Rice St, Irvine	Recommended Not Eligible (Spurlock et al., 2005); KHC concurred. Not eligible based on CRA field observations	common house form; alterations	1

Site/Survey #	Resource Name/Function	Address/location	NRHP Status	Condition	Map Figure
ESI 73	house	300 KY 89, Irvine	Recommended Not Eligible (Spurlock et al., 2005); KHC concurred. Not eligible based on CRA field observations	common house form; alterations	1
ESI 74	house	302 KY 89, Irvine	Recommended Not Eligible (Spurlock et al., 2005); KHC concurred. Not eligible based on CRA field observations	common house form; alterations	1
ESI 76	house	306 KY 89, Irvine	Recommended Not Eligible (Spurlock et al., 2005); KHC concurred. Not eligible based on CRA field observations	common house form; alterations	1
ESI 79	house	west side of KY 89, across from former high school, Irvine	Recommended Not Eligible (Spurlock et al., 2005); KHC concurred. Not eligible based on CRA field observations	common house form; alterations	1
ESI 80	house	305 KY 89, Irvine	Recommended Not Eligible (Spurlock et al., 2005); KHC concurred. Not eligible based on CRA field observations	common house form; alterations	1
ESI 81	house	299 KY 89, Irvine	Recommended Not Eligible (Spurlock et al., 2005); KHC concurred. Not eligible based on CRA field observations	common house form; alterations	1
ESI 82	house	297 KY 89, Irvine	Recommended Not Eligible (Spurlock et al., 2005); KHC concurred. Not eligible based on CRA field observations	common house form; alterations	1
ESI 83	house	295 KY 89, Irvine	Recommended Not Eligible (Spurlock et al., 2005); KHC concurred. Not eligible based on CRA field observations	common house form; alterations	1
ESI 84	house	293 KY 89, Irvine	Recommended Not Eligible (Spurlock et al., 2005); KHC concurred. Not eligible based on CRA field observations	common house form; alterations	1
ESI 85	house	291 KY 89, Irvine	Recommended Not Eligible (Spurlock et al., 2005); KHC concurred. Not eligible based on CRA field observations	common house form; alterations	1
ESI 86	house	northeast corner of Rice and Laurel Sts, Irvine	Recommended Not Eligible (Spurlock et al., 2005); KHC concurred. Not eligible based on CRA field observations	common house form; alterations	1
ESI 87	bridge	KY 89 spanning Sweet Lick Branch, Irvine	Recommended Not Eligible (Spurlock et al., 2005); KHC concurred. Not eligible based on CRA field observations	common house form; alterations	1

Site/Survey #	Resource Name/Function	Address/location	NRHP Status	Condition	Map Figure
ESI 88	house	311 KY 89, Irvine	Recommended Not Eligible (Spurlock et al., 2005); KHC concurred. Not eligible based on CRA field observations	common house form; alterations	1
ESI 89	house	740 KY 89, Irvine	Recommended Not Eligible (Spurlock et al., 2005); KHC concurred. Not eligible based on CRA field observations	common house form; alterations	1
ESI 90	house	east side of KY 89, Irvine	Recommended Not Eligible (Spurlock et al., 2005); KHC concurred. Not eligible based on CRA field observations	common house form; alterations	1
ESI 92	house	west side of KY 89, north of Rice St, Irvine	Recommended Not Eligible (Spurlock et al., 2005); KHC concurred. Not eligible based on CRA field observations	common house form; alterations	1
<i>Powell County</i>					
PO 30	J E Burgher House	HWY 82, southwest of Clay City	Undetermined; not eligible based on CRA field observations	common house form; alterations	1
PO 33	Rube Curtis House	HWY 82, southwest of Clay City	Undetermined; not eligible based on CRA field observations	common house form; alterations	1

Table 5. Non-extant Resources in Survey Corridor.

Site/Survey #	Resource Name/Function	Address/location	NRHP Status	Condition	Map Figure
<i>Clark County</i>					
N/A					
<i>Madison County</i>					
MA 42	Ruins	Old Irvine Rd	Demolished (Rogers, Payne, with Shank 2008)	Ruins, only chimneys left	
MA 46	Old Embry Place	KY 52, east of Moberly	Not Eligible-demolished	demolished	1
MA 87	Hume House	945 Four Mile Rd	Not Eligible-demolished	demolished	1
MA xx (no historic resource survey number assigned)	Richmond Water Plant	Catalpa Loop Rd	Recommended Eligible for listing in the NRHP under Criterion A for its association with the WPA and public utilities in Richmond (Powell 1993). The associated resources have been demolished since the recommendation (based on CRA field observations. Recommended not eligible as it was non-extant in 1986 (Hedgepeth 1986; 1987); KHC concurred (1987)	demolished	1
MA xx (no historic resource survey number assigned)	Red House (Irish Hill House)	Red House Rd	Recommended not eligible in 1986 (Hedgepeth 1986; 1987)	demolished	no map figure, unknown exact location
MA xx (no historic resource survey number assigned)	Walker House	Four Mile Rd	Recommended not eligible in 1986 (Hedgepeth 1986; 1987)	demolished	no map figure, unknown exact location
MA xx (no historic resource survey number assigned)	Madison County Horse Show Complex	Current junction of KY 25 (bypass) and KY 52	Recommended not eligible (Hedgepeth 1986; 1987)	demolished for bypass	no map figure, unknown exact location
<i>Estill County</i>					
N/A					
<i>Powell County</i>					
N/A					

Table 6. NRHP-listed Resources in Study Area.

Site/Survey #	Resource Name	Address/location	NRHP Status	Map Figure
<i>Clark County</i>				
CK 6	Bush-Dykes House	US 227/Old Boonesboro Rd	Part of Clark County MRA	1
CK 25	J Quisenberry House	Quisenberry Rd	Part of Clark County MRA	1
CK 21	Achilles Eubank House	Elkin Rd	Part of Clark County MRA	1
CK 397	Brock House	Lane off Red River Rd	Part of Clark County MRA	1
CK 439	Antiock Christian Church	Four Mile Creek and Stone Branch	Part of Clark County MRA	1
CK 597	Civil War Fort at Boonesboro	.6 mi north of Ford, KY and 1000 ft west of Ford Hampton Rd	NRHP-listed Property	1
<i>Madison County</i>				
District Code 298	Fort Boonesboro Townsite Historic District	4375 Old Boonesboro Rd	NRHP-listed District	1
MA 1	Fort Boonesboro State Park	off KY 627 at KY River	NRHP-listed, contributing resource to Fort Boonesboro Townsite Historic District (McCarley 2002a)	1
MA 2	Nathaniel Hart Log House Lisle	KY 338 at KY River	NRHP-listed, contributing resource to Fort Boonesboro Townsite Historic District (McCarley 2002a)	1
MA 3	Lisle Log House	KY 338	NRHP-listed, contributing resource to Fort Boonesboro Townsite Historic District (McCarley 2002a)	1
MA 57	Cane Springs Primitive Baptist Church	College Hill Pk, 8 mi east of Richmond	NRHP-individual listed property	1
MA 10	Whitney Cobb House/Red House	HWY 388	Part of Madison Co. MRA	1
MA 21	Karr House	West Side of Lost Fork Rd	Part of Madison Co. MRA	1
MA 23	Dozier-Guess House/Wm Guess House	Red House Rd, KY 388	Part of Madison Co. MRA	1
MA 31	Shearer Store/Tribble Grocery	north side of KY 36 at Union City	Part of Madison Co. MRA	1
MA 196	Mt. Pleasant Christian Church	east side of HWY 25, north of Richmond	Part of Madison Co. MRA	1
MA 198	Homelands/Bernard Hall Farm	6 mi northwest of Richmond on HWY 25	Part of Madison Co. MRA	1
MA 206	Tates Creek Baptist Church/Tates Creek Church of United Baptist	HWY 627 Boonesboro Rd	Part of Madison Co. MRA	1
MA 224	Tevis House/Sleepy Hollow	south side of HWY 627 Boonesboro Rd	Part of Madison Co. MRA	1
MA 236	Brutus and Pattie Field Clay House/Smith House	west of Richmond on Lexington Rd (US 25 North)	Part of Madison County MRA	1
MA 372	Town Spring	Fort Boonesborough	NR District Contributing Site-Fort Boonesboro	1
MA 373	Sycamore Hollow	Fort Boonesborough	NR District Contributing Site-Fort Boonesboro	1
MA 481	house	KY 977, College Hill	NRHP-individual listed property	1
<i>Estill County</i>				
ESI 9	Irvine Grade School	228 Broadway, Irvine	NRHP-individual listed property	1
<i>Powell County</i>				
no listed properties				

Table 7. Determined Eligible Resources in Study Area.

Site/Survey #	Resource Name/Function	Address/location	NRHP Status	Map Figure
<i>Clark County</i>				
CK 349	Franklin Stone House	Mina- Log Lick Rd	Recommended Eligible (Spurlock with O'Connor 2007)	1
CK 402	house and Red River Ferry Landing	at end of Ferry Rd, east side of Kentucky River where Red River enters	Recommended Eligible (McCarley 2002b)	1
CK 403	house	end of drive south of Red River Rd, approx 1.75 mi west of KY 89	Recommended Eligible (McCarley 2002b)	1
CK 414	House	Dry Fork Rd	Meets NRHP Criteria (KHC Records Review Report 2014)	1
CK 425	log smokehouse	near end of Muddy Creek Rd, approx .15 mi north of Kentucky River	Recommended Eligible (McCarley 2002b)	1
CK 429	house	east side Muddy Creek Rd, approx .95 mi north of Kentucky River	Recommended Eligible (McCarley 2002b)	1
CK 472	house	Boulder Ln, north of Four Mile Rd near Two Mile Creek	Recommended Eligible (McCarley 2002b)	1
CK 511	house	120 Ralston, Ford	Recommended Eligible (McCarley 2002b)	1
CK 512	house	192 Asher, Ford	Recommended Eligible (McCarley 2002b)	1
CK 513	house	119 Asher, Ford	Recommended Eligible (McCarley 2002b)	1
CK 514	house	west corner of Ford-Hampton Rd and Asher, Ford	Recommended Eligible (McCarley 2002b)	1
CK 515	house	3220 Ford-Hampton Rd, Ford	Recommended Eligible (McCarley 2002b)	1
CK 520	house	3100 Ford-Hampton Rd	Recommended Eligible (McCarley 2002b)	1
<i>Madison County</i>				
	Igloo Storage Buildings associated with the Bluegrass Army Depot	431 Battlefield Memorial Hwy	905 buildings on property recommended eligible and 188 need further review; none of these buildings fall within the direct survey corridor, but portions of the property do reach into the survey corridor (Geo-Marine, Inc., 1994)	1
MA 4	Richards House	KY 338	Recommended Eligible (McCarley 2002b)	1
MA 7	Otter Creek Church	KY 388	Recommended as an additional resource to the Madison County MRA (Kennedy with Blythe 2010)	1
MA 29	house	KY 1986, west of Union City	Meets NRHP Criteria (KHC Records Review Report 2014)	1
MA 38	Hunter House	Hunter Rd on Otter Creek	Determined Eligible by NR Keeper (KHC Records Review Report 2014)	1
MA 239	Lock and Dam #10 (Kentucky River)	Near Boonesborough	Recommended Eligible (McCarley 2002a)	1
<i>Estill County</i>				
ES 9	Lock and Dam #11	Kentucky River, near Irvine	Recommended Eligible (McCarley 2002b)	1
<i>Powell County</i>				
N/A				

Table 8. Previously Surveyed Resources in Study Area (undetermined/not eligible statuses).

Site/Survey #	Resource Name/Function	Address/location	NRHP Status	Map Figure
<i>Clark County</i>				
CK 02	House	Old Boonesboro Rd, US 627	Recommended Not Eligible (Potts and O'Connor 2007); KHC concurred	1
CK 03	First Settlers Community House	Old Boonesboro Rd	Recommended Not Eligible (Potts and O'Connor 2007); KHC concurred	1
CK 04	House	Old Boonesboro Rd	Recommended Not Eligible (Potts and O'Connor 2007); KHC concurred	1
CK 07	House	Old Boonesboro Rd	Recommended Not Eligible (Potts and O'Connor 2007); KHC concurred	1
CK 08	House	Old Boonesboro Rd	Recommended Not Eligible (Potts and O'Connor 2007); KHC concurred	1
CK 09	House	Off Old Boonesboro Rd	Undetermined	1
CK 10	House	Elkin Rd	Undetermined	1
CK 11	House	Elkin Rd at Two Mile Creek	Undetermined	1
CK 12	House	Elkin Rd	Undetermined	1
CK 13	House	off Elkin Rd	Undetermined	1
CK 14	Mill Site, now trash pit	off Elkin Rd on Two Mile Creek	Undetermined	1
CK 15	Ruin, originally a house?	off Elkin Rd, Two Mile Creek Valley	Undetermined	1
CK 16	barn ruin	off Elkin Rd, Two Mile Creek Valley	Undetermined	1
CK 17	House	Two Mile Creek Valley between Elkin Rd and KY River	Undetermined	1
CK 18	House	Two Mile Creek Valley between Elkin Rd and KY River	Undetermined	1
CK 19	spring house	off Elkin Rd	Undetermined	1
CK 20	House	north side Elkin Rd, east of Two Mile Creek	Undetermined	1
CK 22	House	off Elkin Rd	Undetermined	1
CK 23	house ruins	off Elkin Rd	Undetermined	1
CK 24	Providence Baptist Church	Old Boonesboro Rd	Undetermined	1
CK 132	remains of former windmill	north side of Red River Rd, southwest of Trapp, east of former LN RR tracks	Recommended Not Eligible (Horlbeck 2007 [b]) (Spurlock with O'Connor 2007); KHC concurred	1
CK 136	house	Red River Rd	Undetermined	1
CK 138	Robinson Cemetery	On property of JK Smith Electric Power Plant	Recommended Not Eligible (Spurlock with O'Connor 2007). Resource is demolished according to Fiegel (2007)	1
CK 139	Wilcox Cemetery	off of Goolman Rd	Recommended Not Eligible (Spurlock with O'Connor 2007)	1
CK 181	L&N RR trestle	at Clark and Estill Co. line, over Red River	Undetermined	1
CK 226	Padrick Cemetery	west of former L&N RR tracks, KY 89, and community of Trapp	Recommended Not Eligible (Spurlock with O'Connor 2007)	1
CK 228	house	Red River Rd	Undetermined	1
CK 321	JH Goff Farm Tenant House	12184 Ironworks Rd, Goffs Corner	Recommended Not Eligible (Fiegle and Farnsworth 2004); (Horlbeck 2007 [a]); KHC concurred	1
CK 323	house	HWY 15	Undetermined	1
CK 335	Thomas Powell Farm	Crowe Ridge Rd	Undetermined	1
CK 336	Garrett House	Crowe Ridge Rd	Undetermined	1
CK 337	Bethel United Methodist Church	Goffs Corner, Trapp Rd	Recommended Not Eligible (Horlbeck 2007 [a]); KHC concurred	1

Site/Survey #	Resource Name/Function	Address/location	NRHP Status	Map Figure
CK 338	Palmer Place	Goffs Corner, Trapp Rd	Recommended Not Eligible (Horlbeck 2007 [a]); KHC concurred	1
CK 339	Parrish Farm	Goffs Corner, Trapp Rd	Undetermined	1
CK 340	Corinth Baptist Church	Goffs Corner, Trapp Rd	Undetermined	1
CK 341	house and barn	Rabbit Town Rd	Undetermined	1
CK 342	house	Pine Ridge Rd	Undetermined	1
CK 343	house	Log Lick Rd	Undetermined	1
CK 344	house	Midway Rd	Undetermined	1
CK 345	house	Midway Rd	Undetermined	1
CK 346	house	Midway Rd	Undetermined	1
CK 347	house	Midway or Mina- Log Lick Rd	Undetermined	1
CK 348	house ruins	Mina- Log Lick Rd	Undetermined	1
CK 350	house ruins	Mina- Log Lick Rd	Undetermined	1
CK 351	house	Vienna Rd	Undetermined	1
CK 352	house	Log Lick Rd	Undetermined	1
CK 353	house	Vienna Rd	Undetermined	1
CK 354	house	off HWY 89	Undetermined	1
CK 355	house ruins	HWY 89	Undetermined	1
CK 356	house	HWY 89	Undetermined	1
CK 357	house	HWY 89	Undetermined	1
CK 358	Roberts Cemetery	HWY 89	Undetermined	1
CK 359	house	off HWY 89	Undetermined	1
CK 360	house	off HWY 89	Recommended Not Eligible (McCarley 2002b)	1
CK 361	Gibson House	HWY 89	Undetermined	1
CK 362	Mores House	Mina- HWY 89	Undetermined	1
CK 363	House	12450 KY 89	Recommended Not Eligible (Horlbeck 2007) (Spurlock with O'Connor 2007); KHC concurred	1
CK 364	Dunaway Church	11840 KY 89, southwest of Trapp	Recommended Not Eligible (Horlbeck 2007 [b]) (Spurlock with O'Connor 2007); KHC concurred	1
CK 370	house	HWY 89	Undetermined	1
CK 371	house	HWY 89	Undetermined	1
CK 372	house	HWY 89	Undetermined	1
CK 373	house	HWY 89	Undetermined	1
CK 374	house	HWY 89	Undetermined	1
CK 375	Pharis Hill Christian Church	HWY 89	Undetermined	1
CK 379	house	Wills-Rupard Rd	Undetermined	1
CK 380	house	Wills-Rupard Rd	Undetermined	1
CK 381	house	Wills-Rupard Rd	Undetermined	1
CK 386	house	White-Conkwright Rd	Undetermined	1
CK 387	house	White-Conkwright Rd	Undetermined	1
CK 389	house	south of White-Conkwright Rd, west of intersection with Howard Creek Rd, south of Upper Howard's Creek	Recommended Not Eligible (Spurlock with O'Connor 2007)	1
CK 390	Chism House and Store	Red River Rd at intersection of White-Conkwright Rd	Undetermined	1
CK 391	house	Red River Rd, north of Kentucky River	Recommended Not Eligible (McCarley 2002b)	1
CK 392	house	Latimore Ln	Undetermined	1

Site/Survey #	Resource Name/Function	Address/location	NRHP Status	Map Figure
CK 393	bridge (cast iron through truss-1907)	Red River Rd over Upper Howard's Creek	Undetermined	1
CK 401	house	north side Red River Rd, southwest of Trapp, east of former L&N tracks	Recommended Not Eligible (Horlbeck 2007 [b]) (Spurlock with O'Connor 2007); KHC concurred	1
CK 404	house	Red River Rd	Undetermined	1
CK 405	house	White-Conkwright Rd	Undetermined	1
CK 406	house	Red River Rd	Undetermined	1
CK 407	house (possibly part of farm complex)	off Red River Rd	Undetermined	1
CK 408	house	Red River Rd	Undetermined	1
CK 409	house	Red River Rd	Undetermined	1
CK 410	Rocky Top Farm	Red River Rd	Undetermined	1
CK 411	WE-MOL Farms	Red River Rd	Undetermined	1
CK 412	Gravitt House	Red River Rd	Undetermined	1
CK 413	Josiah Jackson House	Red River Rd	Undetermined	1
CK 419	house	off Indian Creek Rd, up a minor creek valley	Undetermined	1
CK 420	house	off Indian Creek Rd, up a minor creek valley	Undetermined	1
CK 421	house	Indian Creek Rd	Undetermined	1
CK 422	house	Indian Creek Rd	Undetermined	1
CK 423	house	Indian Creek Rd	Undetermined	1
CK 424	house	Indian Creek Rd	Undetermined	1
CK 426	house	west of Muddy Creek Rd, approx .5 mi north of Kentucky River	Recommended Not Eligible (McCarley 2002b)	1
CK 427	house	off Jackson Ferry Rd on Kentucky River	Recommended Not Eligible (McCarley 2002b)	1
CK 428	house	Jackson Ferry Rd	Recommended Not Eligible (McCarley 2002b)	1
CK 430	house	northwest side Muddy Creek Rd, approx 1.3 mi north of Kentucky River	Recommended Not Eligible (McCarley 2002b)	1
CK 431	outbuilding	off Jackson Ferry Rd	Undetermined	1
CK 432	house	Sie Schearer Rd off Muddy Creek	Undetermined	1
CK 433	house ruins	Muddy Creek Rd	Undetermined	1
CK 434	house	Jackson Ferry Rd	Undetermined	1
CK 435	house	Jackson Ferry Rd (last house on river)	Undetermined	1
CK 436	Mt. Olive Baptist Church	Jackson Ferry Rd	Undetermined	1
CK 437	house	Jackson Ferry Rd	Undetermined	1
CK 471	possible former pumping station	between Ford Rd and Kentucky River, approx 1 mi east of Ford	Undetermined	1
CK 473	house	off River Rd (Boonesboro Rd) at Kentucky River	Undetermined	1
CK 474	house	road off Bybee Rd, connects with Boonesboro Rd	Recommended Not Eligible (McCarley 2002b)	1
CK 475	former house now used as hay barn	Four Mile Rd	Recommended Not Eligible (McCarley 2002b)	1
CK 476	house	Four Mile Rd	Undetermined	1
CK 477	house	Four Mile Rd across Four Mile Creek	Undetermined	1
CK 478	house	Four Mile Creek Rd	Undetermined	1
CK 479	Foot bridge	over Four Mile Creek	Undetermined	11
CK 480	house	Four Mile Creek Rd	Undetermined	1
CK 481	house	off Bybee Rd	Undetermined	1
CK 482	house	Four Mile Creek Rd	Undetermined	1

Site/Survey #	Resource Name/Function	Address/location	NRHP Status	Map Figure
CK 483	house	Four Mile Creek Rd	Undetermined	1
CK 484	house	off Four Mile Creek Rd	Undetermined	1
CK 485	house ruins	off Four Mile Creek Rd	Undetermined	1
CK 486	Eubank Homestead (in ruins)	over Four Mile Creek from Four Mile Rd, overlooking Kentucky River	Recommended Not Eligible (McCarley 2002b)	1
CK 487	Foot bridge	over Four Mile Creek on Four Mile Creek Rd	Undetermined	1
CK 488	Meridith Place	intersection Bybee and Four Mile Creek Rds	Undetermined	1
CK 489	store	Four Mile Creek Rd, across from creek	Undetermined	1
CK 490	Foot bridge	over Four Mile Creek, at east end of Four Mile Creek Rd	Undetermined	1
CK 491	house	Four Mile Creek Rd, across Four Mile Creek	Undetermined	1
CK 492	house	Bybee Rd	Undetermined	1
CK 493	house	Bybee Rd	Undetermined	1
CK 494	house	Quisenberry Ln off Boonesboro Rd	Undetermined	1
CK 517	former store	Boonesboro Rd, Ford	Recommended Not Eligible (McCarley 2002b)	1
CK 521	house	Rt 4 Hampton Rd	Undetermined	1
CK 522	house	Ford-Hampton Rd	Undetermined	1
CK 523	house	Ford-Hampton Rd	Recommended Not Eligible (Potts and O'Connor 2007); KHC concurred	1
CK 525	house	Log Lick Rd	Undetermined	1
CK 528	house	Red River Rd, Trapp	Undetermined	1
CK 529	house	River Rd	Undetermined	1
CK 608	barns	915 Kiddville Rd	Recommended Not Eligible (Fiegle and Farnsworth 2004); KHC concurred	1
CK 609	house	257 Kiddville Rd	Recommended Not Eligible (Fiegle and Farnsworth 2004); KHC concurred	1
CK 610	house	5436 Trapp Rd	Recommended Not Eligible (Fiegle and Farnsworth 2004); KHC concurred	1
CK 628	house	140 Spencer Ln, Goffs Corner	Recommended Not Eligible (Fiegle and Farnsworth 2004); KHC concurred	1
CK 629	house	150 Spencer Ln, Goffs Corner	Recommended Not Eligible (Fiegle and Farnsworth 2004); KHC concurred	1
CK 652	Goffs Corner School (formerly); now house	145 Spencer Ln, Goffs Corner	Undetermined	1
CK 655	Goff Corner Flea Market	12449 Ironworks Pk, Goffs Corner	Undetermined	1
CK 663	barn	north of Red River at terminus of abandoned land on J.K . Smith Power Station Property	Recommended Not Eligible (Spurlock with O'Connor 2007)	1
CK 664	cemetery	on a rise in a pasture north of Red River Rd	Recommended Not Eligible (Spurlock with O'Connor 2007)	1
CK 665	tobacco barn	on an unnamed gravel road on the EKPC property	Recommended Not Eligible (Spurlock with O'Connor 2007)	1
CK 666	house	7754 Red River Rd, on north side of road	Recommended Not Eligible (Spurlock with O'Connor 2007)	1
CK 667	house	7716 Red River Rd, on north side of road	Recommended Not Eligible (Spurlock with O'Connor 2007)	1
CK 668	tobacco barn	on south side of Red River Rd, west of former L&N RR tracks	Recommended Not Eligible (Spurlock with O'Connor 2007)	1
CK 669	house	northwest of intersection of Red River Rd and Ferry Rd	Recommended Not Eligible (Spurlock with O'Connor 2007)	1

Site/Survey #	Resource Name/Function	Address/location	NRHP Status	Map Figure
CK 670	Brock Cemetery	on a rise at the terminus of a gravel lane south of Red River Rd and west of the former Brock House (CK 397)	Recommended Not Eligible (Spurlock with O'Connor 2007)	1
CK 671	abutments of dry laid wall	adjacent to Red River Rd and Cotton Creek	Recommended Not Eligible (Spurlock with O'Connor 2007)	1
CK 672	silo and barn foundation	north of Red River Rd and Cotton Creek	Recommended Not Eligible (Spurlock with O'Connor 2007)	1
CK 673	House	at top of a ridge, east of Upper Howards Creek, and east and north of Red River Rd	Recommended Not Eligible (Spurlock with O'Connor 2007)	1
CK 674	rock retaining wall	between CK 673 and Red River Rd, east of Upper Howards Creek	Recommended Not Eligible (Spurlock with O'Connor 2007)	1
CK 675	Haggard Farm	4295 White Conkwright Rd	Recommended Not Eligible (Spurlock with O'Connor 2007)	1
CK 676	house	3487 White Conkwright Rd	Recommended Not Eligible (Spurlock with O'Connor 2007)	1
CK 677	house	on north side of White Conkwright Rd and west of intersection with Howard Creek Rd	Recommended Not Eligible (Spurlock with O'Connor 2007)	1
CK 678	house	2830 White Conkwright Rd, northwest of intersection with Howard Creek Rd	Recommended Not Eligible (Spurlock with O'Connor 2007)	1
CK 679	house	355 Rector Ln	Recommended Not Eligible (Spurlock with O'Connor 2007)	1
CK 680	house	1757 White Conkwright Rd	Recommended Not Eligible (Spurlock with O'Connor 2007)	1
CK 681	house	along a long private drive that according to a local resident is known as Ecton Rd	Recommended Not Eligible (Spurlock with O'Connor 2007)	1
CK 682	house	on the northwest side of Hollow Rd, northeast of Midway Rd	Recommended Not Eligible (Spurlock with O'Connor 2007)	1
CK 683	house	1231 Midway Rd	Recommended Not Eligible (Spurlock with O'Connor 2007)	1
CK 684	house	on Midway Rd	Recommended Not Eligible (Spurlock with O'Connor 2007)	1
CK 685	house	124 Tower Rd	Recommended Not Eligible (Spurlock with O'Connor 2007)	1
CK 686	house	12110 KY 89	Recommended Not Eligible (Spurlock with O'Connor 2007)	1
CK 687	house	on the northeast side of KY 89 north of Mina and south of intersection with Red River Rd	Recommended Not Eligible (Spurlock with O'Connor 2007)	1
CK 688	house (Johnson Place)	on west side of Ferry Rd, approx .4 mi south of intersection with Red River Rd	Recommended Not Eligible (Spurlock with O'Connor 2007)	1
CK 689	house	on east side of Ferry Rd approx .4 mi south of intersection with Red River Rd	Recommended Not Eligible (Spurlock with O'Connor 2007)	1
CK 690	Dumford Cemetery	south of Red River Rd, east of the railroad tracks and west of KY 89	Recommended Not Eligible (Spurlock with O'Connor 2007)	1
<i>Madison County</i>				
MA 5	house	Ford Rd	Undetermined	1
MA 6	Absolam Shearer House	Ford Rd	Undetermined	1
MA 8	Colliers Mill Site and Ruins	Muddy Creek	Recommended Not Eligible (McCarley 2002b)	1
MA 9	house	KY 388	Undetermined	1
MA 11	Huguely-Green House	570 Peacock Rd	Undetermined	1

Site/Survey #	Resource Name/Function	Address/location	NRHP Status	Map Figure
MA 12	house	off Stoney Run Rd	Undetermined	1
MA 13	house	unknown location	Recommended Not Eligible (Fiegel 2007); KHC concurred	1
MA 14	house	unknown location	Undetermined	1
MA 15	Nolan House	unknown location	Undetermined	1
MA 17	Redhouse Consolidated	KY 388	Undetermined	1
MA 18	Redhouse Methodist Church	KY 388	Undetermined	1
MA 19	bridge	Lost Fork Rd	Undetermined	1
MA 20	house	Lost Fork Rd	Recommended Not Eligible (Rapier and Spurlock 2004)	1
MA 24	house	off Boone Trail Rd	Undetermined	1
MA 25	house	west of KY 1986	Recommended Not Eligible (Fiegel 2007); KHC concurred	1
MA 26	Old Dowell Place	KY 1986 on Clear Creek	Undetermined	1
MA 27	Log Dwelling	Lane off KY 1986	Undetermined	1
MA 28	house	Lane off KY 1986	Undetermined	1
MA 30	County High School	KY 1986	Undetermined	1
MA 32	Union City Baptist Church	KY 1936, Union City	Undetermined	1
MA 33	Madison County Poor Farm	KY 1986, Union City	Undetermined	1
MA 34	house	branch of Otter Creek	Undetermined	1
MA 35	house	road north and west of Union City	Undetermined	1
MA 36	house	Doyleville	Recommended Not Eligible (McCarley 2002b)	1
MA 37	ruins of mill	Lane off KY 1986	Undetermined	1
MA 40	Log house	Four Mile Rd	Undetermined	1
MA 41	house	Moberly and Union City Rd	Undetermined	1
MA 44	Old Tom Taylor Place	Union City, Moberly Rd	Undetermined	1
MA 53	College Hill Methodist Church	KY 977 College Hill	Undetermined	1
MA 54	commercial building	KY 977 College Hill	Undetermined	1
MA 55	school	College Hill, KY River Rd	Undetermined	1
MA 56	house	KY 977 College Hill	Undetermined	1
MA 58	John Noland House	KY 977, north of College Hill	Undetermined	1
MA 59	house	KY 977 Maupin Bend	Recommended Not Eligible (McCarley 2002b)	1
MA 60	house	KY 977, north of College Hill	Undetermined	1
MA 61	house	unknown location	Undetermined	1
MA 207	Jones House	unknown location	Undetermined	1
MA 208	house	unknown location	Recommended Not Eligible (Rogers, Payne, and Shank 2008); KHC concurred	1
MA 237	Flatwoods Christian Church	College Hill Rd	Undetermined	1
MA 471	house	2761 Lexington Rd	Recommended Not Eligible (McCarley 2002b)	1
MA 474	house	KY 627	Undetermined	1
MA 475	house	Ralph Parks, Union City	Undetermined	1
MA 476	house	885 Charles Norris Rd	Undetermined	1
MA 477	house	Union City Rd	Undetermined	1
MA 478	house	3015 Union City Rd	Undetermined	1
MA 479	house	175 Bend Rd	Undetermined	1
MA 480	Bend School and Church	Bend Rd, College Hill	Undetermined	1

Site/Survey #	Resource Name/Function	Address/location	NRHP Status	Map Figure
MA 482	house	1146 KY 977, College Hill	Undetermined	1
MA 483	house	1080 KY 977, College Hill	Undetermined	1
MA 484	house	1030 KY 977, College Hill	Undetermined	1
MA 485	house	699 KY 977, College Hill	Undetermined	1
MA 487	commercial/residential building	2611 Redhouse Rd	Undetermined	1
MA 502	commercial building	2609 Redhouse Rd	Undetermined	1
MA 576	Turpin-Dozier House	475 Stoney Run Rd	Undetermined	1
MA 579	barn	east of I-75	Undetermined	1
MA 580	house	Boonesboro #1 Rd	Undetermined	1
MA 588	house	4305 Simpson Rd	Undetermined Palmer Engineering 2003	1
MA 595	house	west side of HWY 627	Undetermined Palmer Engineering 2003	1
MA 899	house	161 Forest Ln	Recommended Not Eligible (Rogers, Payne, with Shank 2008); KHC concurred	1
<i>Estill County</i>				
ES 28	Mike Wills Farm House	.7 mi off US 89 at end	Undetermined	1
ESI 1	Henry Clay Lilly House	208 Broadway	Undetermined	1
ESI 7	William Black House	159 Grand Ave	Undetermined	1
<i>Powell County</i>				
PO 27	Pine Grove CME Church	northwest of Clay City	Undetermined	1
PO 28	McIntosh Storage House	Old HWY 15	Undetermined	1
PO 29	Napier House	W Bend Service Rd	Undetermined	1
PO 31	Hoskins House	Old Forge Rd, south of Clay City	Undetermined	1
PO 32	Kimbrell Farm	Old Forge Rd, south of Clay City	Undetermined	1
PO 38	Todd's Chapel	Happy Top Rd off 1057	Undetermined	1
PO 39	house	Happy Top Rd off 1057	Undetermined	1
PO 40	Boss Barnett House	Happy Top Rd off 82	Undetermined	1
PO 41	house	Happy Top Rd off 82	Undetermined	1

Table 9. Non-extant Resources in Study Area.

Site/Survey #	Resource Name/Function	Address/location	NRHP Status	Map Figure
<i>Clark County</i>				
CK 01	Trash and Treasures house	Under Bridge off US 627	Demolished (McCarley 2002a)	1
CK 5	house	Old Boonesboro Rd	Demolished (Potts and O'Connor 2007)	1
CK 34	log house	KY 15 at Goffs Corner	Demolished (Horlbeck 2007 [a])	1
CK 133	farm complex	Goolman Rd	Non-extant (Spurlock with O'Connor 2007)	1
CK 134	house	Red River Rd, Trapp	Demolished (Spurlock with O'Connor 2007); (Fiegel 2007)	1
CK 135	house	Red River Rd, Trapp	Demolished (Fiegel 2007)	1
CK 137	house	off Red River Rd	Demolished (Spurlock with O'Connor 2007); (Fiegel 2007)	1
CK 322	house	KY 15 near Goffs Corner	Demolished (Horlbeck 2007 [a])	1
CK 365	house	Midway Rd	Demolished	1
CK 366	house	Midway Rd	Demolished	1
CK 367	Trapp Grist Mill	intersection at Trapp Rd and Log Lick Rd, Trapp	Demolished	1
CK 368	house	Trapp Rd opposite Log Lick Rd, Trapp	Demolished	1
CK 369	house	HWY 89 north of Trapp	Demolished	1
CK 388	tenant house	on ridgeline north of Upper Howard's Creek, north and west of White-Conkwright Rd	Demolished (Spurlock with O'Connor 2007)	1
CK 394	house, former school	south side of Red River Rd, immediately west of long private drive	Demolished (Spurlock with O'Connor 2007); previously recommended not eligible in 2002 (McCarley 2002b)	1
CK 395	house	Red River Rd	Demolished (Spurlock with O'Connor 2007); (Fiegel 2007)	1
CK 396	Henry Wright Place	Lane off Red River Rd	Demolished (Spurlock with O'Connor 2007)	1
CK 398	house	Goolman Rd	Demolished (Spurlock with O'Connor 2007)	1
CK 399	house ruins	Goolman Rd	Demolished (Spurlock with O'Connor 2007)	1
CK 400	log barn	Goolman Rd	Demolished (Spurlock with O'Connor 2007); (Fiegel 2007)	1
CK 518	house	Boonesboro Rd, Ford	Demolished (Potts and O'Connor 2007); previously recommended not eligible in 2002 (McCarley 2002b)	1
CK 519	house	Ford Rd, west of intersection with Ford-Hampton Rd, Ford	Demolished (Potts and O'Connor 2007)	1
CK 536	house	Goolman Rd, Trapp	Demolished (Spurlock with O'Connor 2007); (Fiegel 2007)	1
Bridge # 25-0974-B0088	Pony truss bridge	KY 974, White Conkwright Rd over Howard Creek	Determined Eligible and documented in preparation for demolition and construction of new bridge (Kentucky Transportation Cabinet 2001)	1
<i>Madison County</i>				
MA 16	Scutter Place	unknown location	Demolished (Fiegel 2007)	1
MA 22	house	unknown location	Demolished (Rapier and Spurlock 2004)	1
MA 43	house	north of KY 374, north of Moberly	Demolished (Rogers, Payne, with Shank 2008)	1
MA xx (no Historic Resource Survey # assigned)	Wells House	Redhouse Rd	Recommended Not Eligible (Hedgepeth 1986; 1987); demolished for bypass	1
<i>Estill County</i>				
N/A				
<i>Powell County</i>				
N/A				

References

Abner, Amanda

2010 State Level I Documentation of the Masters Farm (ES 66), Estill County, Kentucky. Kentucky Transportation Cabinet, Frankfort, KY.

Fiegle, Jayne H.

2007 A Cultural Historic Resources Report for the Northeast Section of the Proposed Smith-West Garrard 345 KV Transmission Line in Clark and Madison Counties, Kentucky. Palmer Engineering, Winchester, KY.

Fiegle, Jayne H. and Tamara Farnsworth

2004 A Cultural Historic Resources Report for the KY 974 Kiddville Road Interchange on the Bert T. Combs Mountain Parkway in Clark County, Kentucky. Palmer Engineering, Winchester, KY.

Geo-Marine Inc., with contributions by Maynard E. Cliff, H. Blaine Ensor, Kimberly Kane, Ralph E. Newlan, Duane E. Peter, Donna Shepard, and Philip R. Waite

1994 Blue Grass Army Depot: Cultural Resources Management Plan. Geo-Marine Inc., Plano, Texas.

Hedgepeth, Marty Poynter

1987 Richmond Bypass Madison County, Kentucky: Addendum to the Architectural and Historical Survey. Presnell Associates, Inc., Louisville, Kentucky.

Hedgepeth, Marty Poynter,

1986; 1987 Richmond Bypass Madison County, Kentucky. Presnell Associates, Inc., Louisville, Kentucky.

Henderson, Jayne C.

2010 A Cultural Historic Report for the Proposed Lower Howards Creek Sanitary Sewer Improvement Project in Clark County, Kentucky. Palmer Engineering, Winchester, KY

Horlbeck, Jacqueline P.

2007a FCC Form 620 Submission Packet for Proposed 285 FT Cellular Communications Tower, South of Indian Fields, Clark County, Kentucky. Contract Publications Series 07-052. Cultural Resource Analysts, Inc., Lexington, KY.

2007b FCC Form 620 Submission Packet for the Proposed 285 FT Cellular Communications Tower, Southwest of Trapp, Clark County, Kentucky, Contract Publication Series 07-053. Cultural Resource Analysts, Inc., Lexington, KY.

Kennedy, Rachel with contributions from Janice Blythe, Ph.D.

2010 Central Kentucky Survey Report: An Examination of Rural Cultural Landscapes in Madison and Garrard Counties, 1800 to 1960 (KAS Report No. 193). Kentucky Archaeological Survey and Kentucky Heritage Council, Frankfort, Kentucky.

Kentucky Transportation Cabinet

2001 Section 106 Case Report KY 974, White Conkwright Road Bridge Over Howard Creek, Clark County, Kentucky. Frankfort, Kentucky.

Kentucky Transportation Cabinet

1988; 1989 Section 106 Study: Chenault House and Richmond-Clays Ferry Road, Madison County, Kentucky, Richmond Bypass. Frankfort, Kentucky.

McCarley, Rebecca Lawin

2002a Cultural Historic Overview along the Kentucky River Lock and Dam No. 9 Pool in Jessamine, Fayette, Madison, and Clark Counties, Kentucky. Contract Publication Series 01-193. Cultural Resource Analysts, Inc., Lexington, Kentucky.

- 2002b A Cultural Historic Overview Survey for Areas along and Adjacent to Lock and Dam No. 10 Pool of the Kentucky River in Clark, Madison, and Estill Counties (Contract Publication Series 02-13). Cultural Resource Analysts, Inc., Lexington, Kentucky.
- O'Connor, Lori A, Craig A. Potts, and Kathryn M. Joseph
2008 FCC Form 620 Submission Packet for the Proposed Cellular Communication Tower Site Near Boonesborough in Clark County, Kentucky, Frankfort, KY, Contract Publication Series 07-243. Cultural Resource Analysts, Inc., Lexington, Kentucky.
- Palmer Engineering
2003 A Cultural Historic Resources Report for the WDKY Tower in Madison County, Kentucky. Palmer Engineering, Winchester, Kentucky.
- Potts, Craig A. and Lori O'Connor
2007 FCC Form 620 Submission Packet for a Proposed Cellular Collocation Site Near Boonesborough in Clark County, Kentucky Contract Publication Series 07-081. Cultural Resource Analysts, Inc., Lexington, Kentucky.
- Powell, Helen C.
1993 A Cultural Resource Survey for the Intersection Improvements KY 52 from KY 876 (Richmond Bypass) to Charlie Norris Road in Madison County, Kentucky. H. Powell and Co., Inc., Lexington, Kentucky.
1993 A Cultural Resource Survey for the Corridor for the KY 52/KY 83 Connector Estill County. H. Powell and Co., Inc., Lexington, Kentucky.
- Preservation Services and Technology Group, LLC
2009 A Cultural Historic Resource Evaluation for the Existing Cellular Communications Tower at Winston in Estill County, Kentucky. Preservation Services and Technology, LLC, Nicholasville, Kentucky.
2009 A Cultural Historic Resource Evaluation for the Existing Cellular Communications Tower at Hargett in Estill County, Kentucky. Preservation Services and Technology, LLC, Nicholasville, Kentucky.
- Rapier, Rebecca and Trent Spurlock
2004 A Cultural Historic Survey of the Proposed Telecommunication Tower Site, Southwest of Redhouse, north of Richmond, Madison County, Kentucky (Terracon Project No. 57047439). Contract Publication Series 04-184. Cultural Resource Analysts, Inc., Lexington, Kentucky.
- Rice, Brenda
1996 Downtown Revitalization, City of Irvine, Kentucky. Family Resources, Inc., Winchester, Kentucky.
- Rogers, Fred and Glen Payne, and Ginger Shank
2008 A Cultural Historic Resource Evaluation for the Proposed Construction of an Emergency Response Tower at Lexington Road, in Madison County, Kentucky. Preservation Services and Technology Group, LLC, Nicholasville, Kentucky.
- Rogers, Fred and Glen Payne, with contribution from Ginger Shank
2008 A Cultural Historic Resource Evaluation for the Proposed Construction of an Emergency Response Tower at Moberly in Madison County, Kentucky. Preservation Services and Technology Group, LLC, Nicholasville, Kentucky.

Spurlock, Trent with contributions by Lori O'Connor

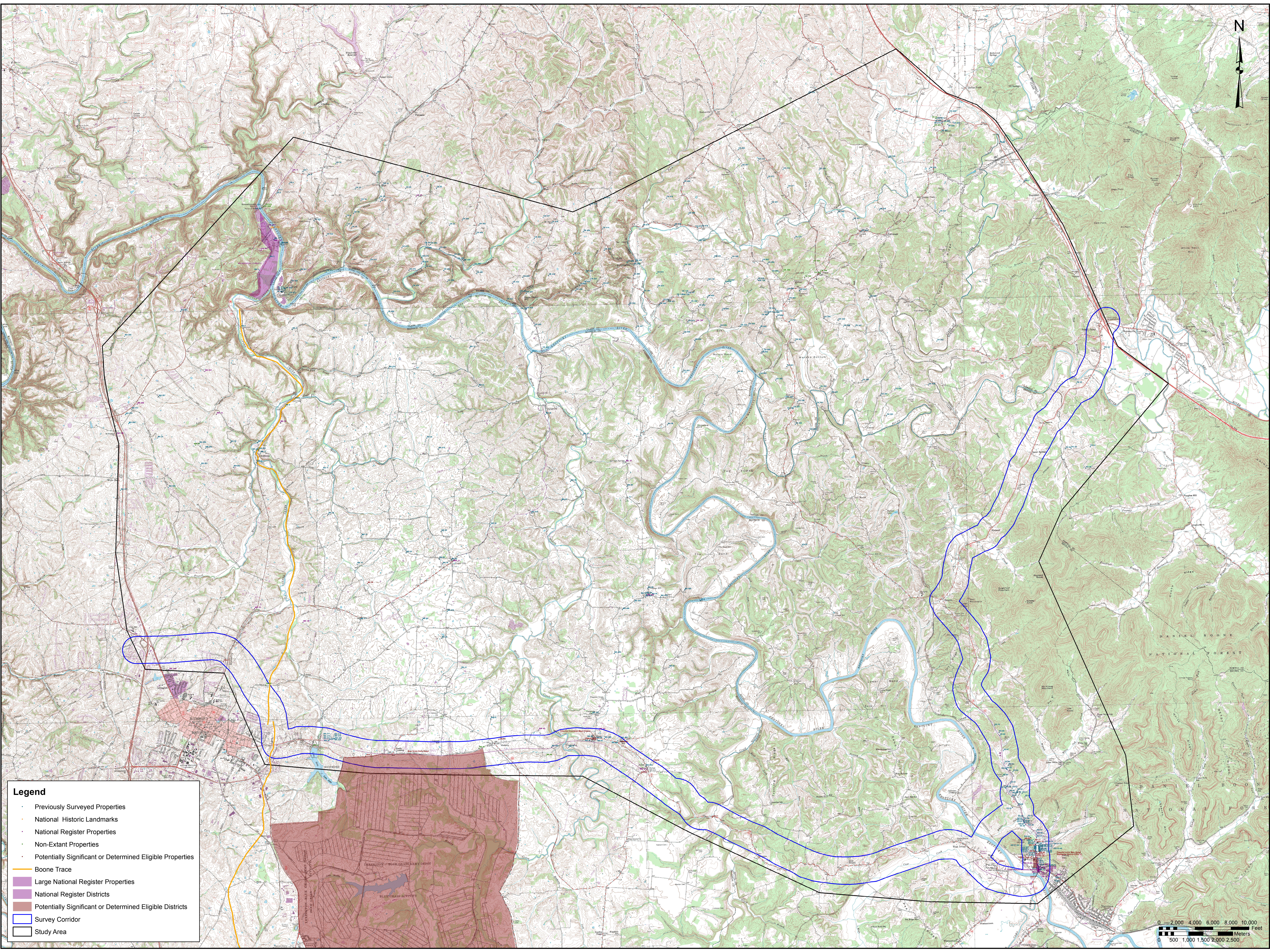
2007 Cultural Historic Survey for the Proposed Addition of a Circulating Fluidized Bed Boiler
Generating Unit at J.K. Smith Power Station in Southwest Clark County, Kentucky. Contract
Publication Series 07-180. Cultural Resource Analysts, Inc., Lexington, Kentucky.

Spurlock, Trent, Rebecca G. Rapier, and Jeremy R. Edgeworth

2005 Cultural Historic Survey for the Proposed Reconstruction/Relocation of KY 89 from South of
Rice Street in Irvine to North of the Estill County High School, Estill County, Kentucky. Contract
Publication Series 05-058. Cultural Resource Analysts, Inc., Lexington, Kentucky.

Stillwell, Larry N.

2001 Possible Effects of the Undertakings on Historic Properties and/or Indian Religious Areas
Concerning the Construction of a New Cellular Communication Tower and Equipment Buildings
Located at 185 Kennedy Ln, Richmond, Kentucky, Madison, County. Archaeological Consultants
of Ossian, Muncie, Indiana.



Legend

Previously Surveyed Properties

National Historic Landmarks

National Register Properties

Non-Exant Properties

Potentially Significant or Determined Eligible Properties

Boone Trace

Large National Register Properties

National Register Districts

Potentially Significant or Determined Eligible Districts

Survey Corridor

Study Area

